

^{222}RN simulations for validation of transport and vertical diffusion in TM5 model

Maria Gabriella Villani¹

Peter Bergamaschi¹

Jan Fokke Meirink²

Maarten Krol^{2,3}

Frank Dentener¹

[1] European Commission Joint Research Centre, Institute for Environment and Sustainability, I-21020 Ispra (Va), Italy

[2] IMAU, Utrecht, The Netherlands

[3] Wageningen University and Research Centre, Wageningen, the Netherlands

Simulations of ^{222}RN : TM5 sensitivity

- 1. Parameterization of vertical diffusion**
- 2. Comparisons between TM5 v25 versus v34 vertical layers**
- 3. First results of simulations based on the use of different ^{222}RN inventories**

1. Vertical Diffusion “parameterization”:

- Simulations for the year 2001
- Global domain 6x4 deg, two zoom regions: eur 3x2, eur1x1
 - a. Runs with bugs in the code,
 - b. Corrected one by Wouter Peters,

```
wheat(i,j)=-1*wheat(i,j)    !WP! bug fix  
wqflx(i,j)=-1*wqflx(i,j)    !WP! bug fix
```

c. New one discovered by Maarten Krol

```
!mid-layer heights (note: gph array is for levels 1:lm+1)  
do l=1,lm(region)  
  do j=jsr(region), jer(region)  
    do i=isr(region), ier(region)  
      intfac = (phlb(i,j,l)-pf(i,j,l)) / (phlb(i,j,l)-phlb(i,j,l+1))  
      whm(i,j,l) = (gph(i,j,l)-gph(i,j,l))*(1.0-intfac)+(gph(i,j,l+1)-gph(i,j,l))*intfac  
! cmk bug corrected: was (gph(i,j,l+1)-gph(i,j,l))  
    end do  
  end do  
end do
```

2. TM5 v25 versus v34 vertical layers

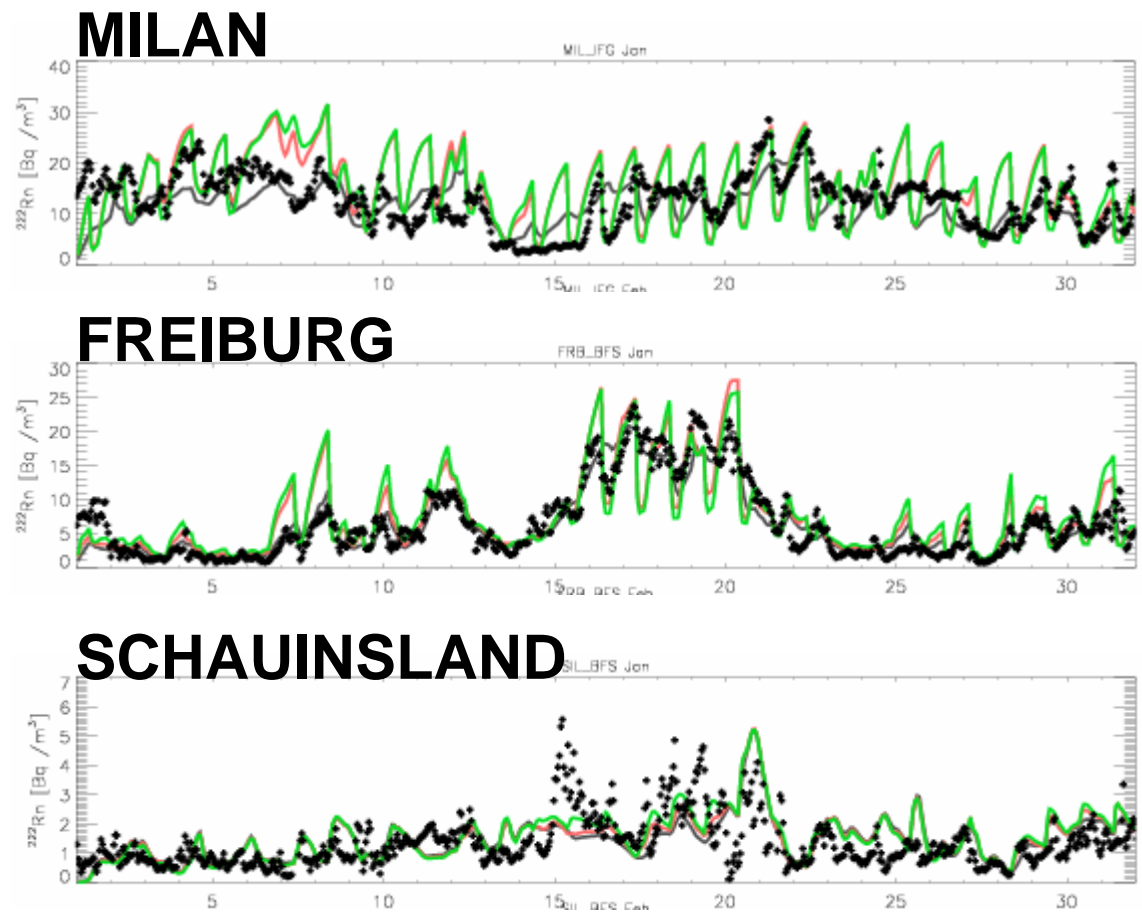
3. Using different ²²²Rn inventories

Improvements on diffusion subroutine

Joint Research Centre

January 2001

TM5 w bugs —
TM5 o-diff —
TM5 n-diff —

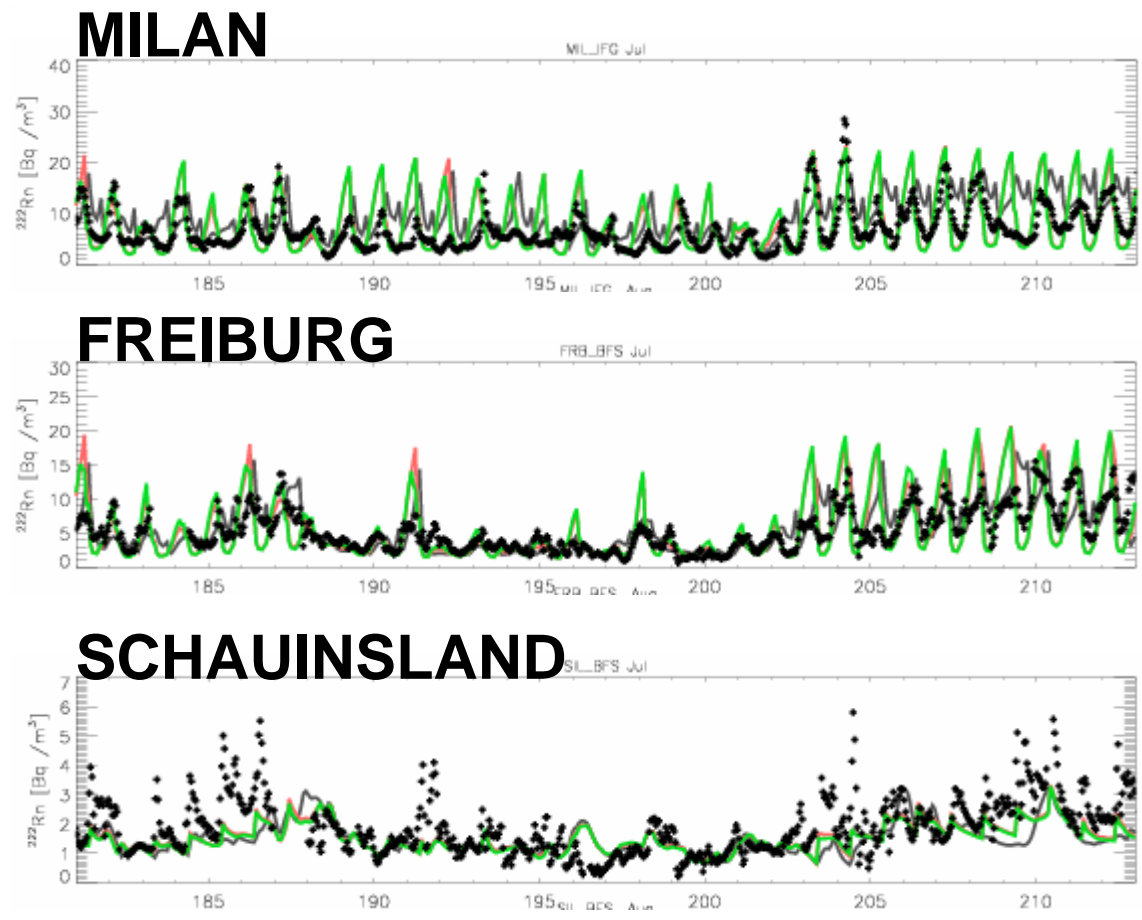


Improvements on diffusion subroutine

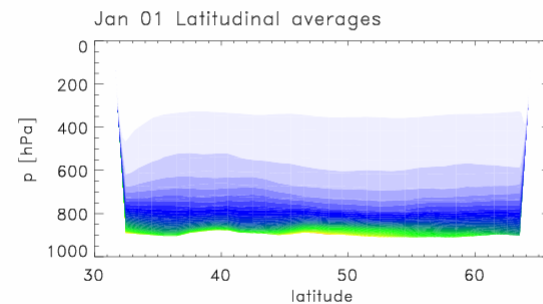
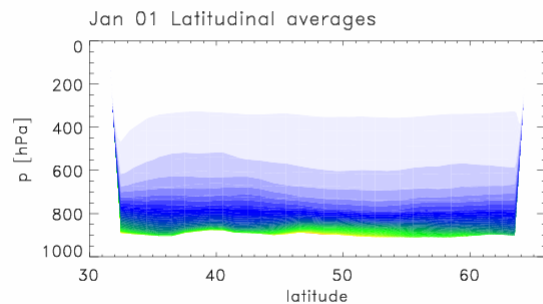
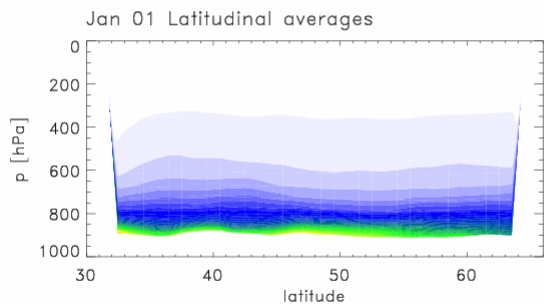

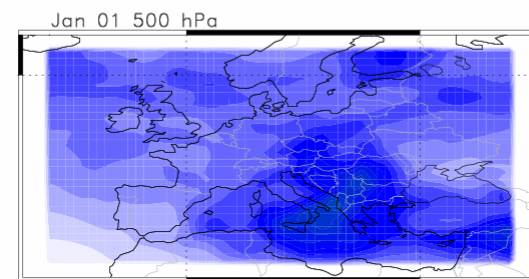
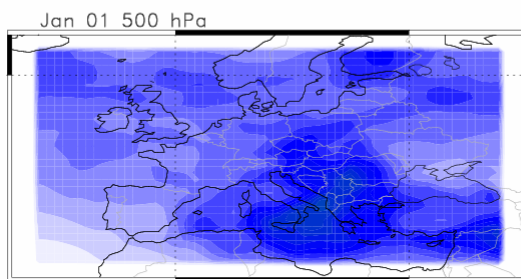
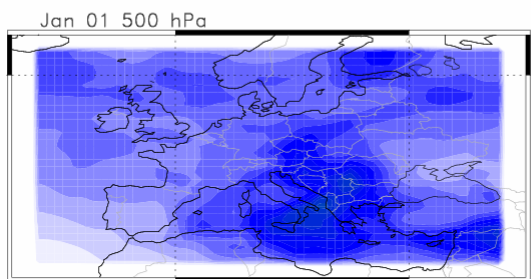

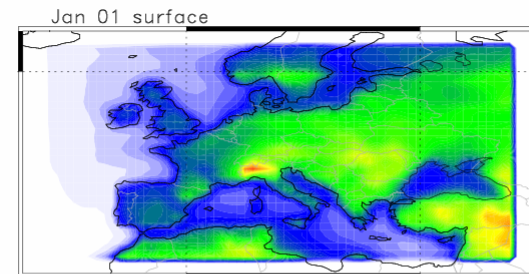
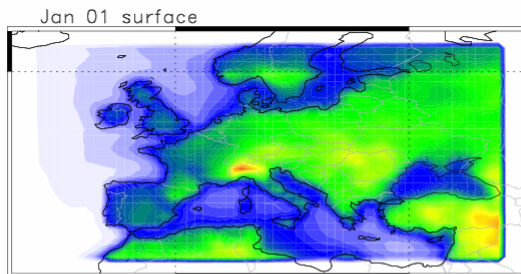
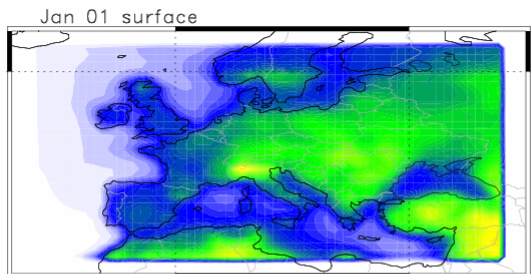
Joint Research Centre

July 2001

TM5 w bugs —
TM5 o-diff —
TM5 n-diff —



Diffusion Subroutine: ²²²Rn maps for January 2001, Europe

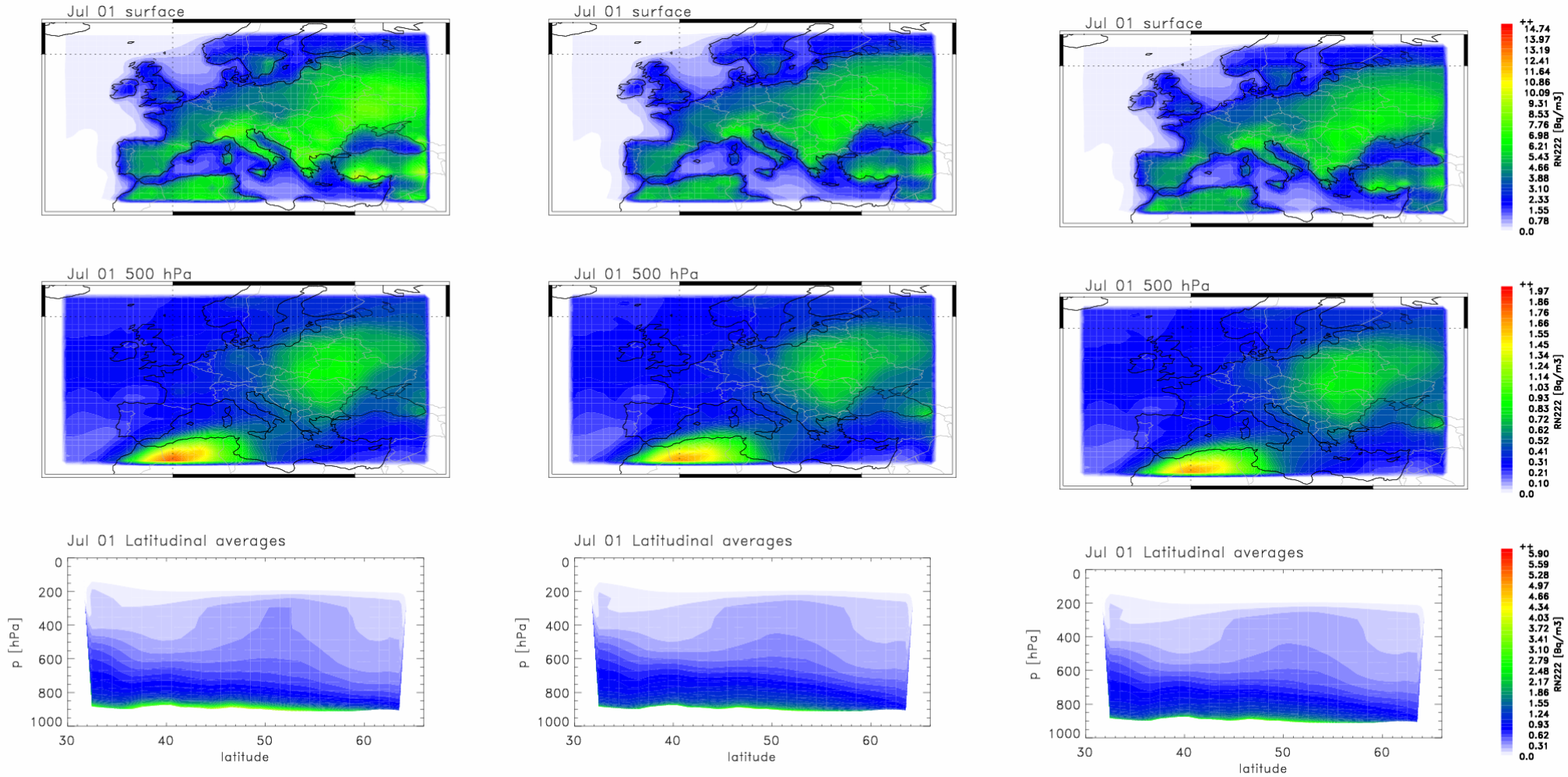


I **BUG**

o-diff

n-diff

Diffusion Subroutine: ²²²RN maps for July 2001, Europe



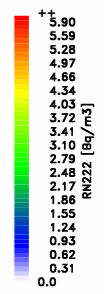
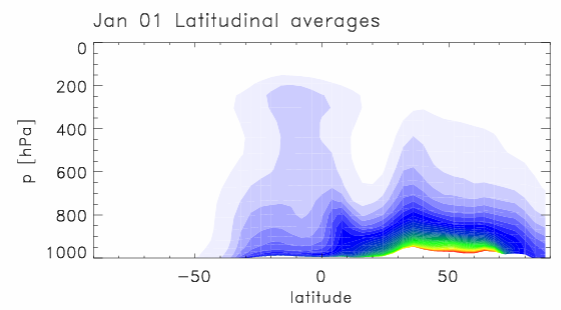
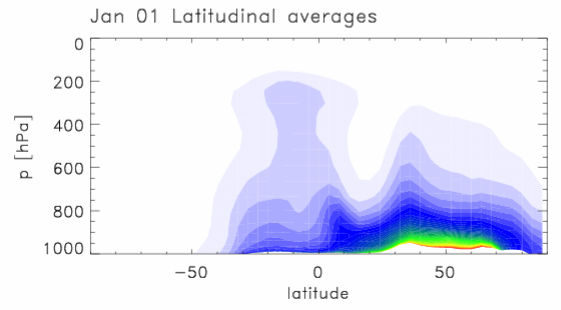
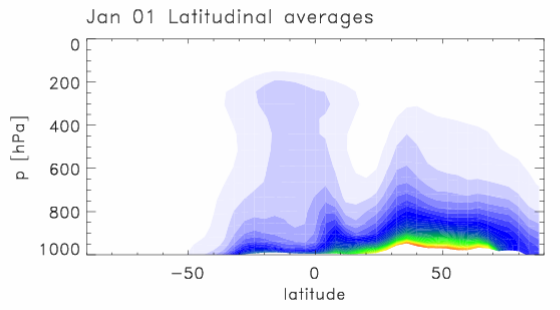
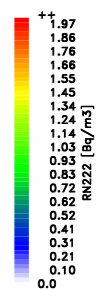
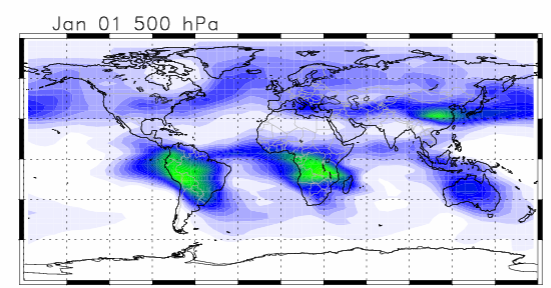
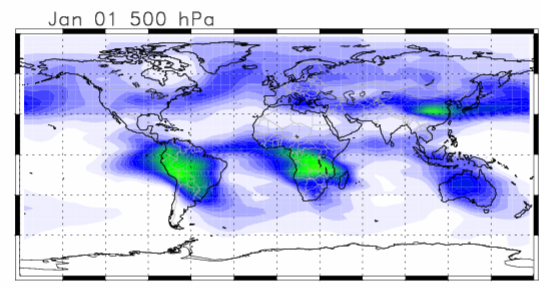
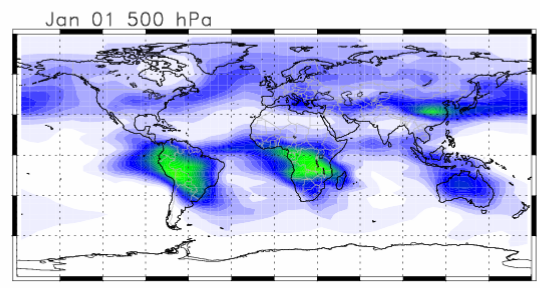
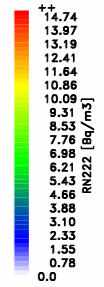
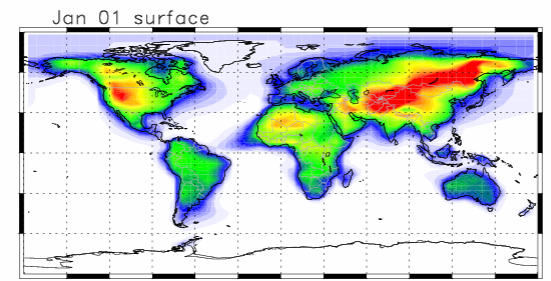
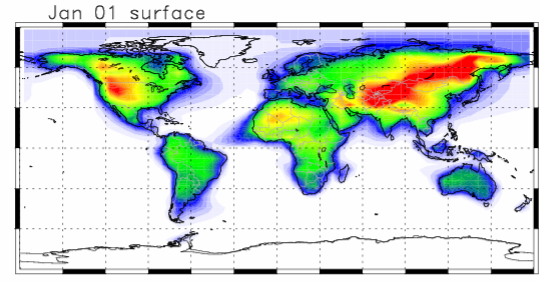
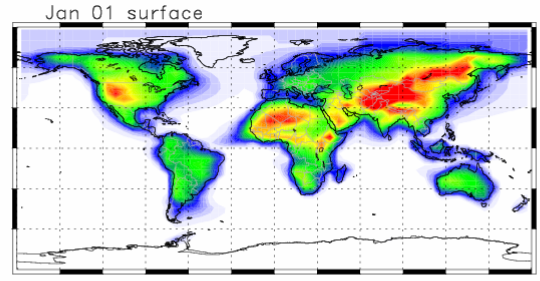
|

BUG

o-diff

n-diff

Diffusion Subroutine: ²²²RN maps for January 2001, Globe

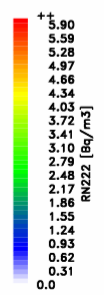
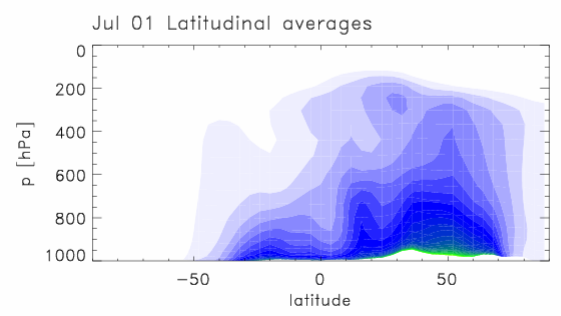
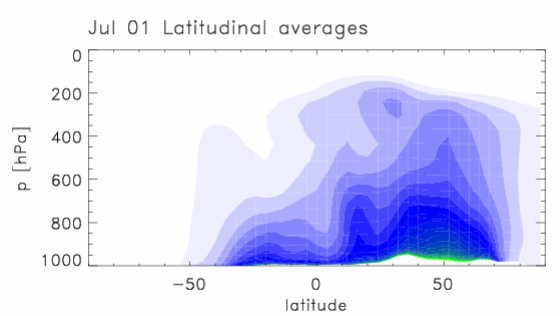
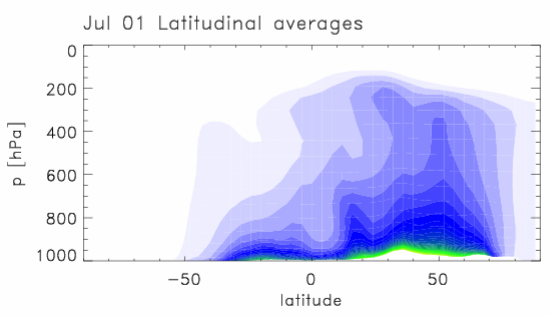
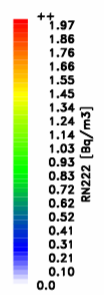
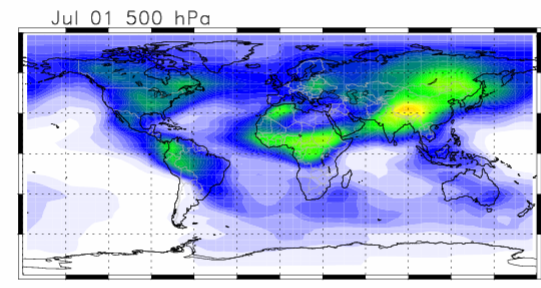
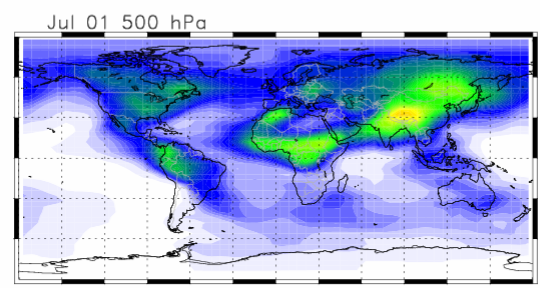
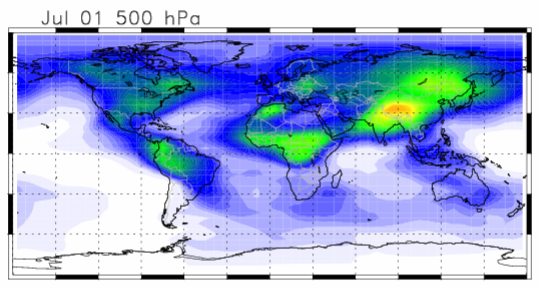
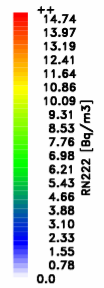
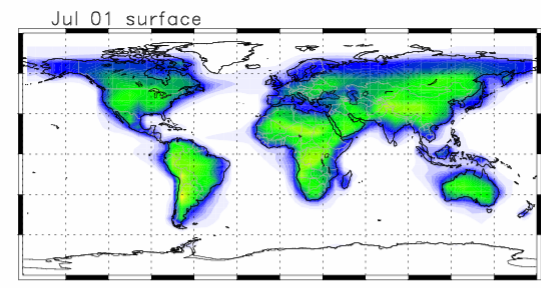
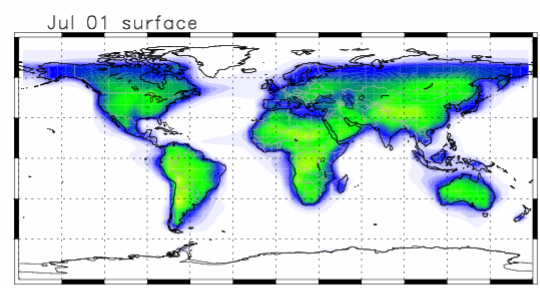
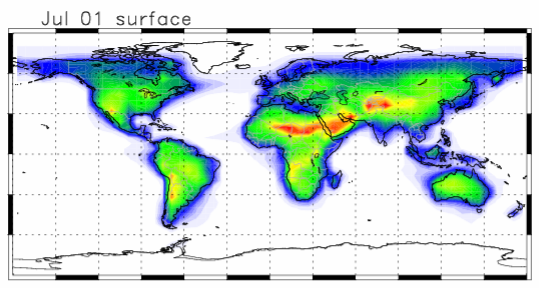


BUG

o-diff

n-diff

Diffusion Subroutine: ²²²RN maps for July 2001, Globe



I

BUG

o-diff

n-diff

Simulations of ^{222}RN : TM5 sensitivity


1. Vertical Diffusion “parameterization”

2. TM5 v25 versus v34 vertical layers:

- Simulations for October 2005-January 2006
- Global domain 6x4 deg, two zoom regions: eur 3x2, eur1x1

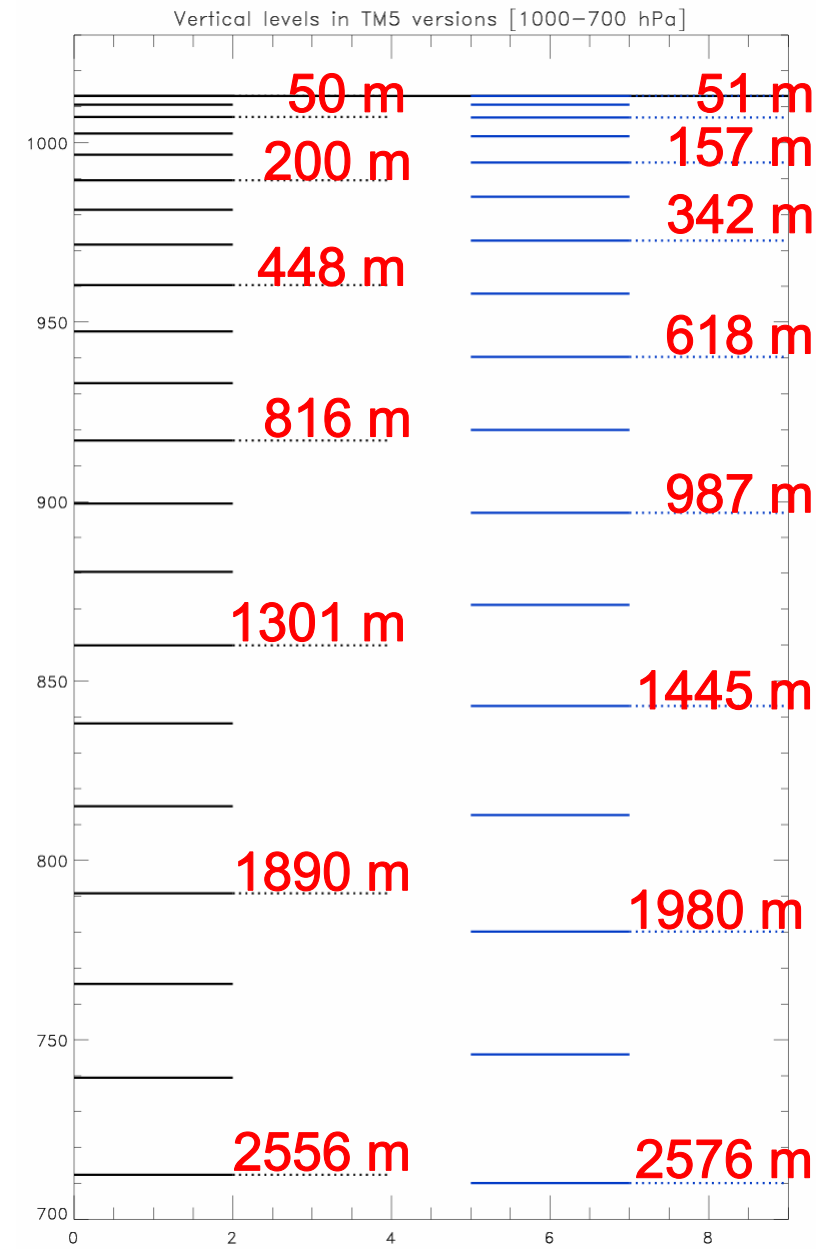
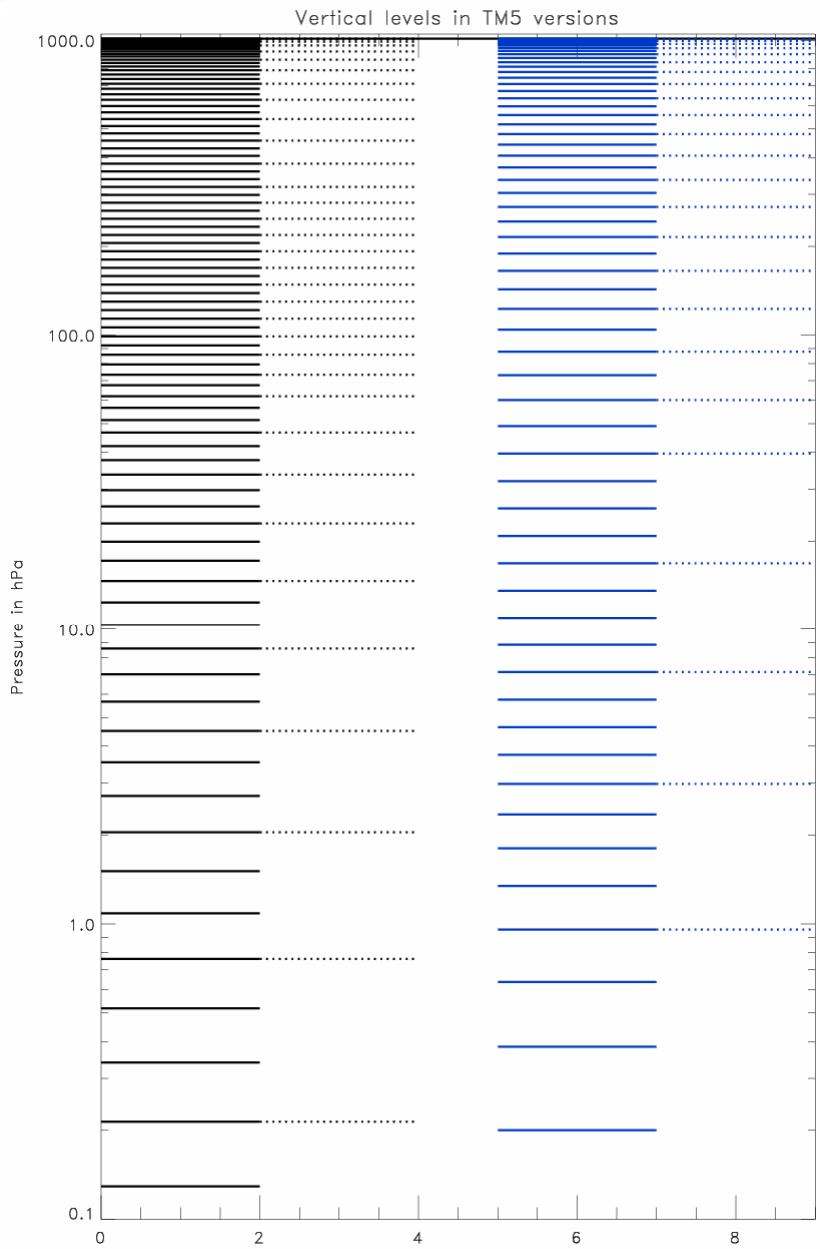
3. Using different ^{222}RN inventories

TM5: 25v(BLUE) versus 34v(BLACK) layers



Joint Research Centre

Solid line : grid heights for ECMWF levels
 Dotted line: grid heights for TM5 levels

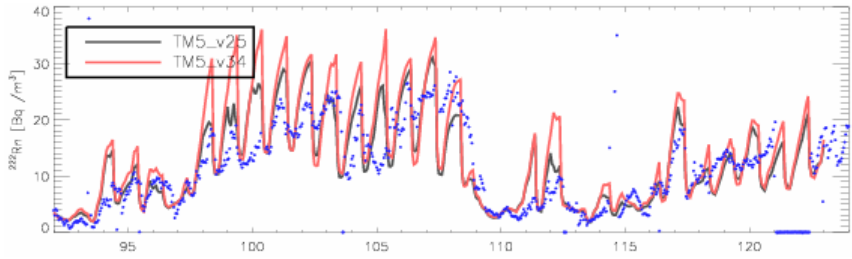


TM5: 25v versus 34v layers: January 2006

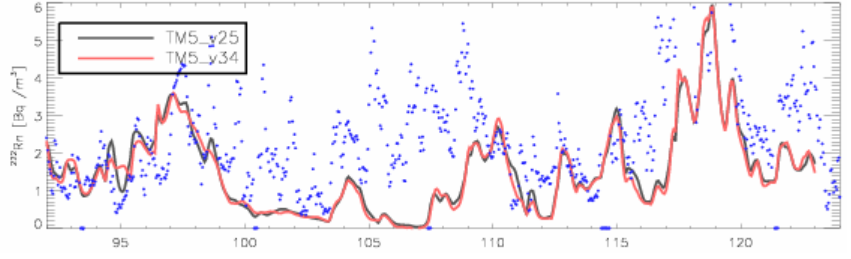


Joint Research Centre

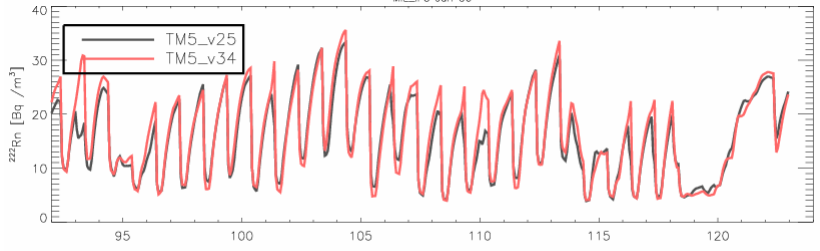
Freiburg (276m asl)
V25: 1st level
V34: 1st level



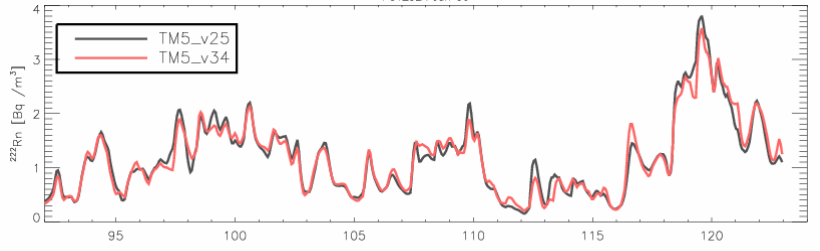
Schauinsland (1205m asl)
V25: 5th level
V34: 4th level



Milan (103m asl)
V25: 1st level
V34: 1st level



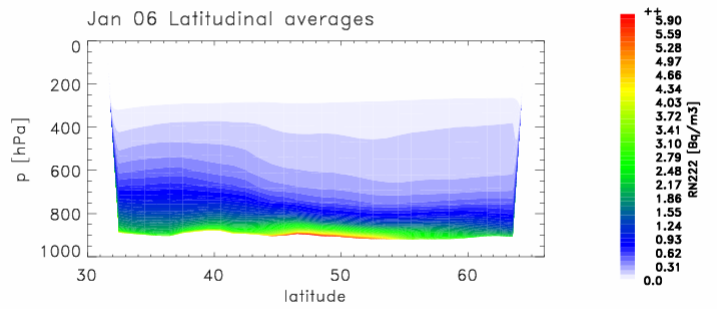
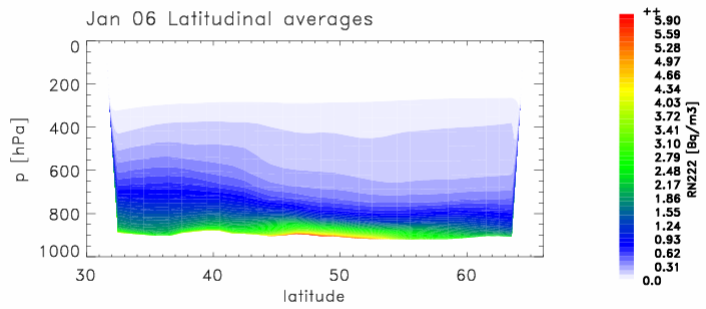
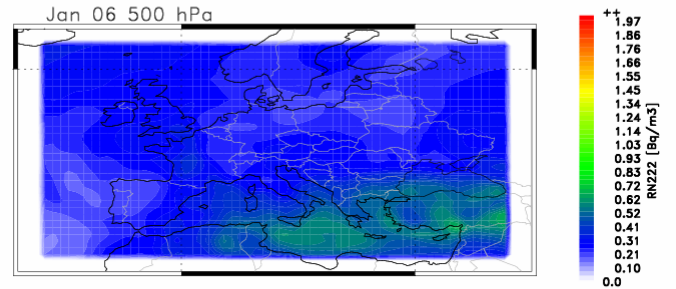
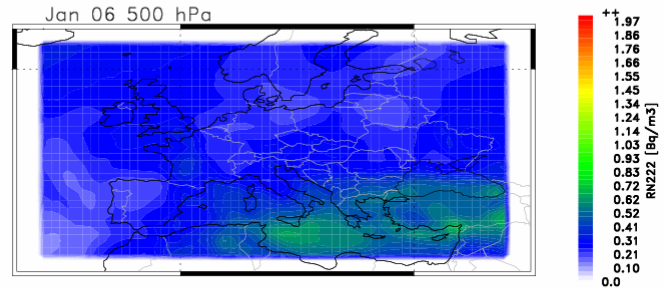
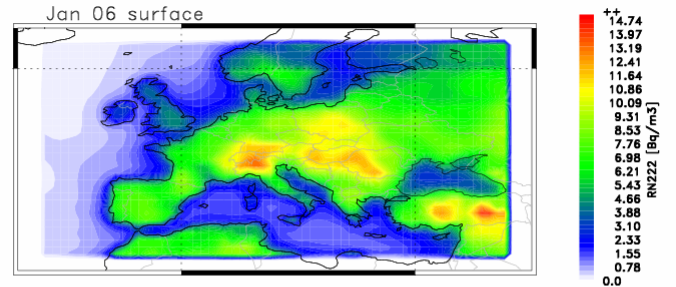
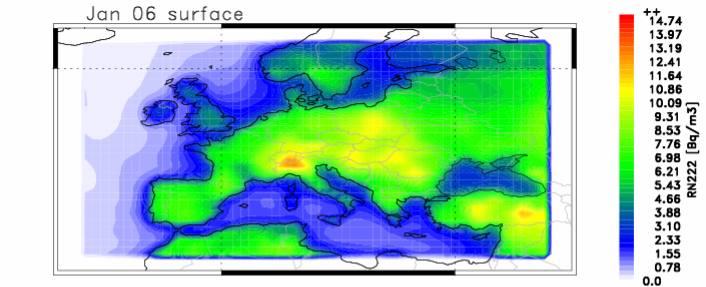
Puy de Dome (1465m asl)
V25: 5th level
V34: 5th level



TM5: 25v versus 34v layers: Europe maps for January 2006



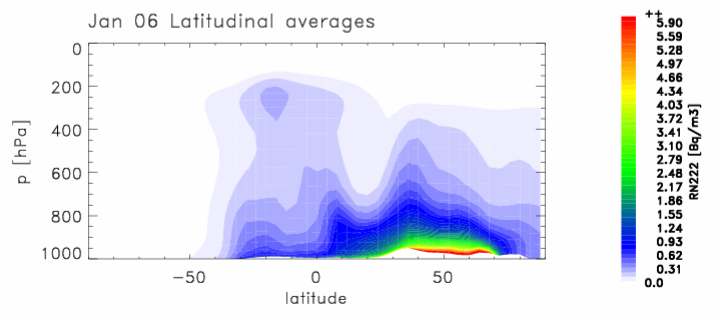
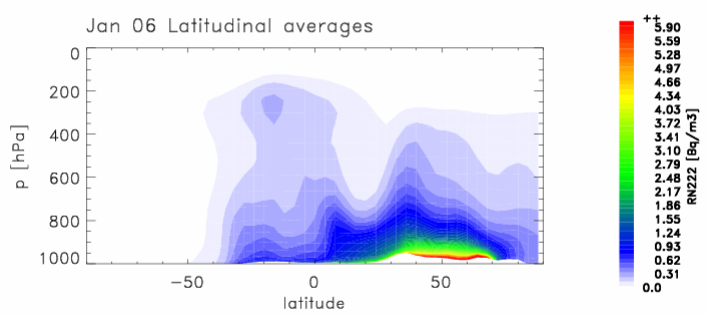
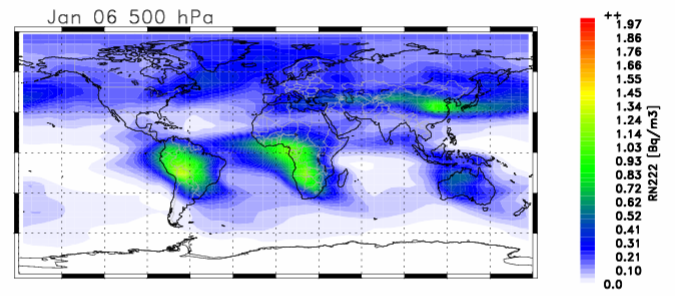
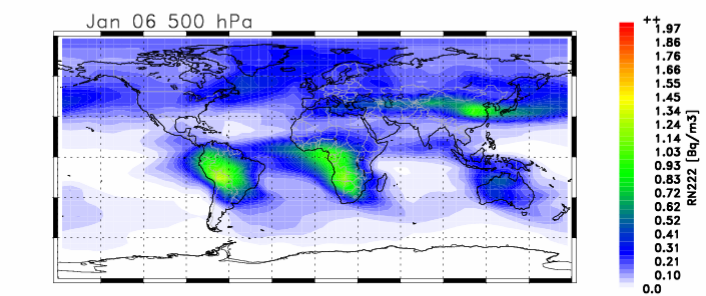
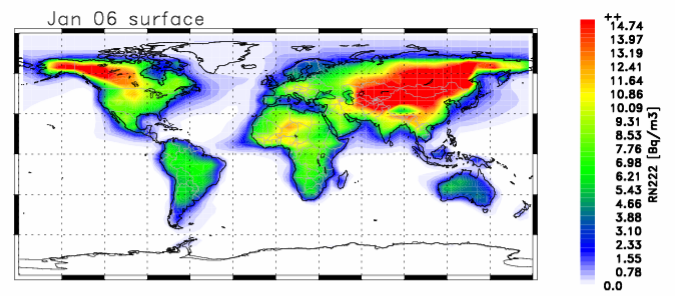
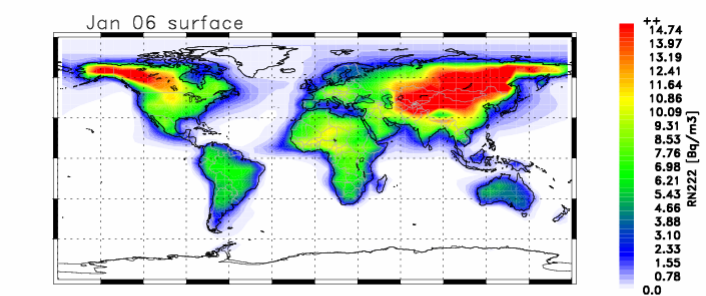
Joint Research Centre



TM5 v25

TM5 v34

TM5: 25v versus 34v layers: Global maps for January 2006



TM5 v25

TM5 v34

Simulations of ^{222}RN : TM5 sensitivity

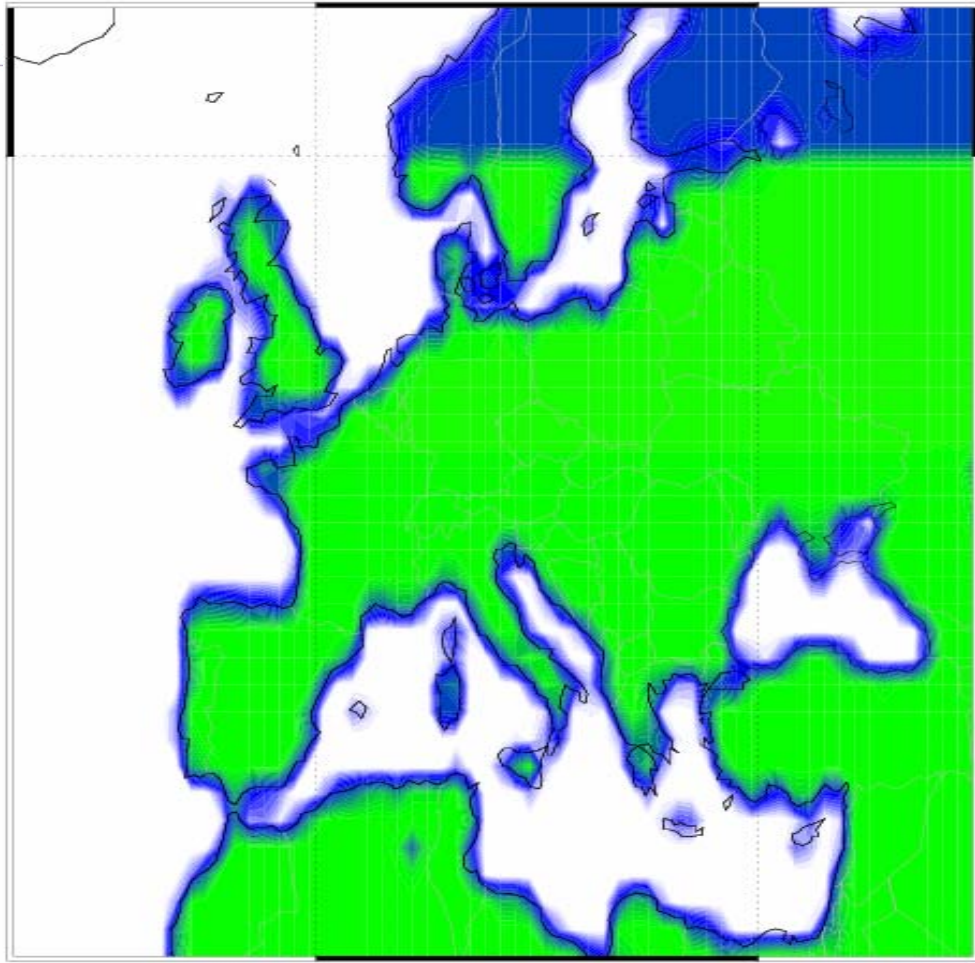
1. Vertical Diffusion “parameterization”

2. TM5 v25 versus v34 vertical layers:

3. Using different ^{222}RN inventories & TM5 v34:

- Global ^{222}RN inventory 1x1 deg (annually averaged)
- European ^{222}RN inventory 0.5x0.5 deg (weekly averaged) from Basel
- Simulations 2006 year
- Global domain 6x4 deg, two zoom regions: eur 3x2, eur1x1

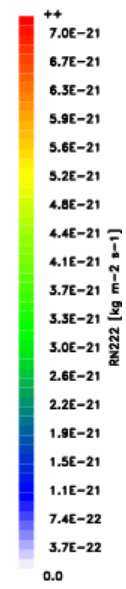
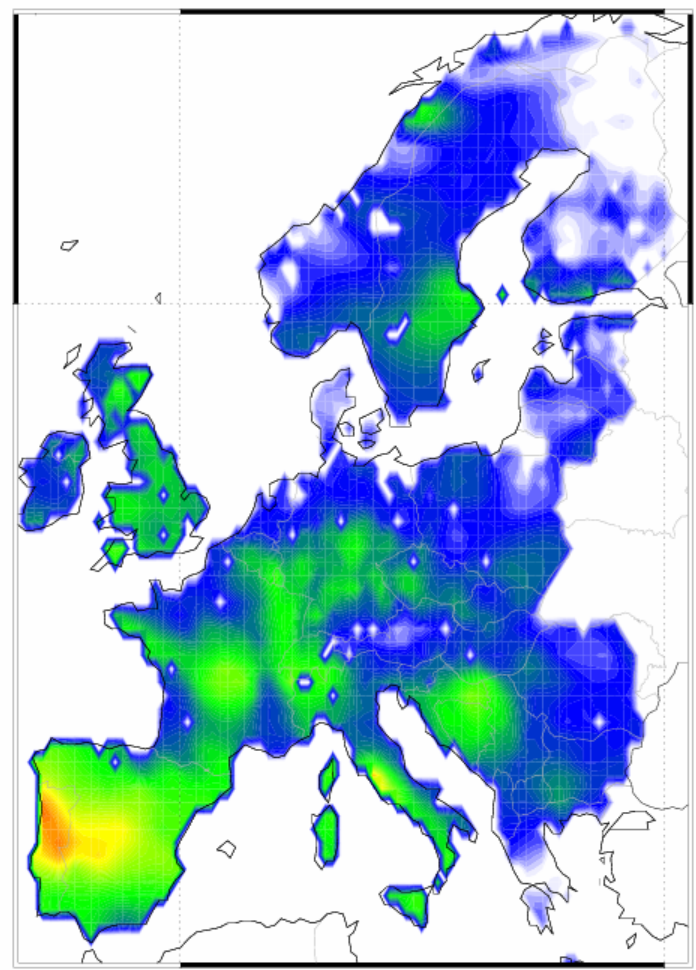
TM5: different ^{222}RN inventories: annually averaged inventory-standard inventory



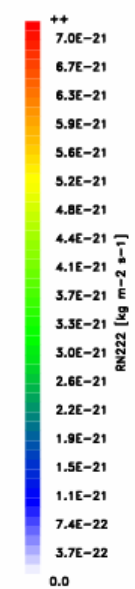
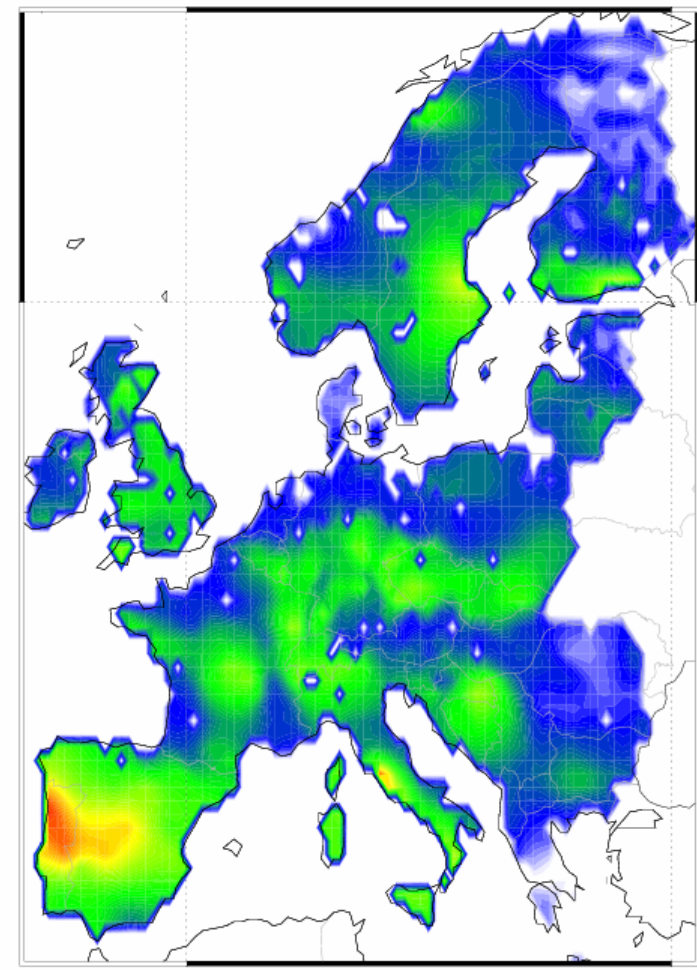
- $1 \text{ atom cm}^{-2} \text{ s}^{-1}$ [-60°S , 60°N]
- $0.5 \text{ atom cm}^{-2} \text{ s}^{-1}$ [60°N , 70°N]
- other surfaces: 0 (seas included)

TM5: different ^{222}RN inventories: weekly averaged inventory from Basel

February 06 February 2006



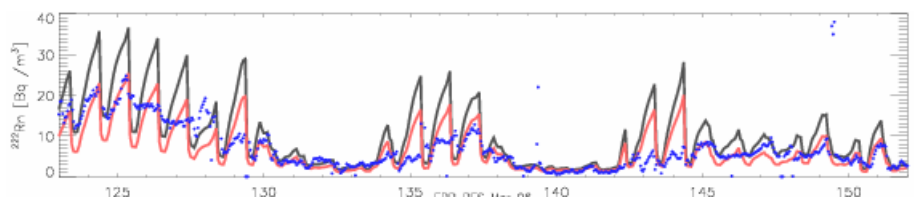
July 06 July 2006



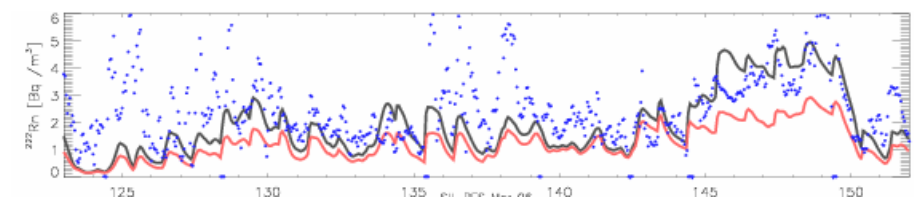
Joint Research Centre

TM5: different ^{222}Rn inventories

February 2006

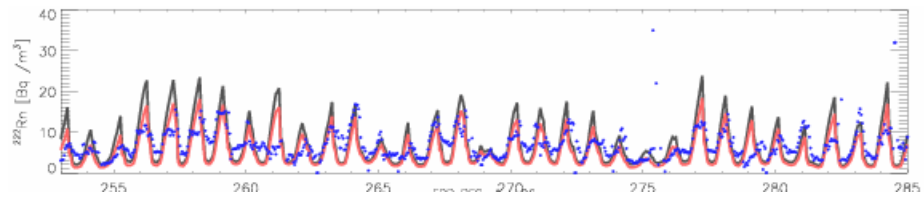


February 2006

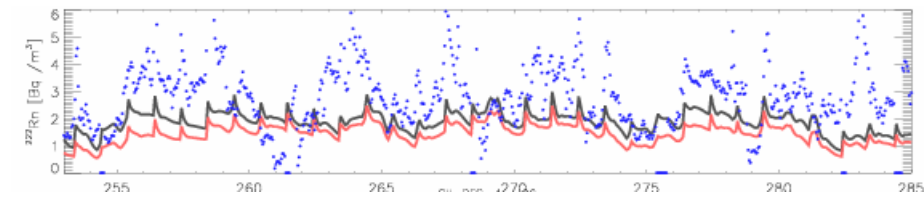


Pink: Basel inventory
Grey: standard inventory

July 2006



July 2006

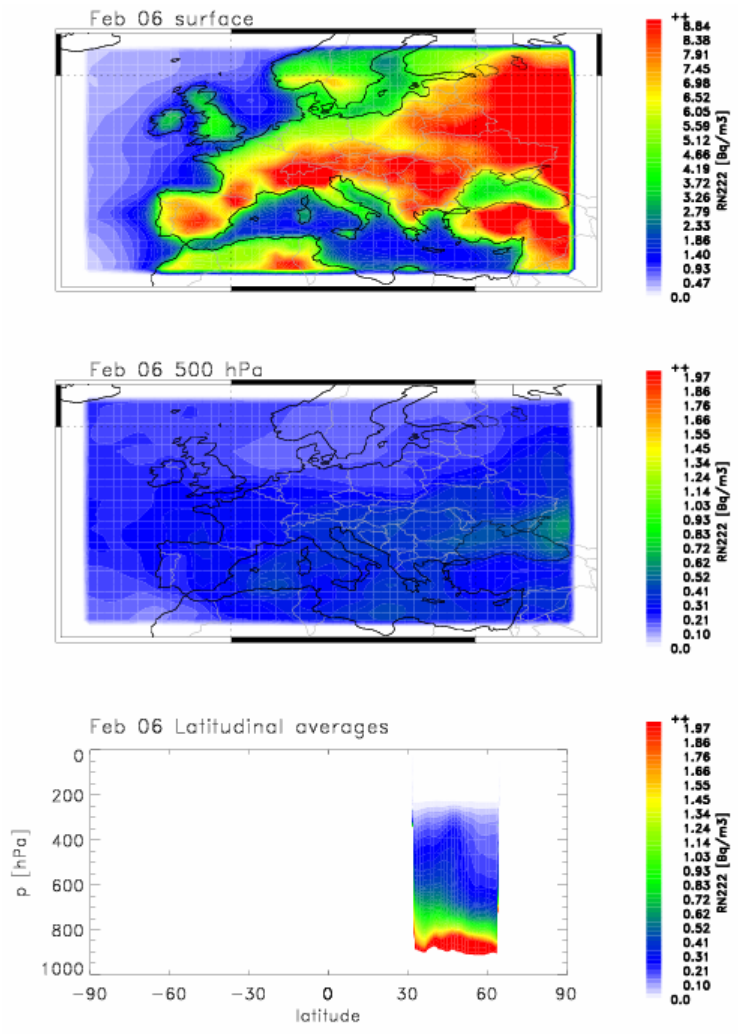


Freiburg

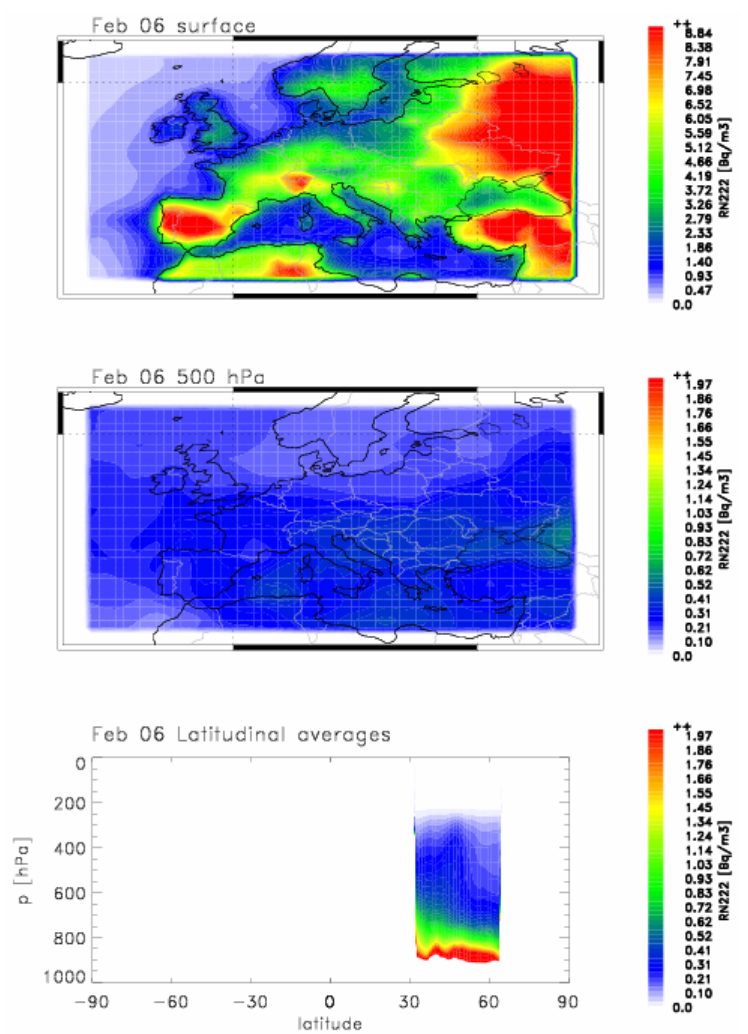
Schauinsland

Joint Research Centre

TM5: different ²²²Rn inventories

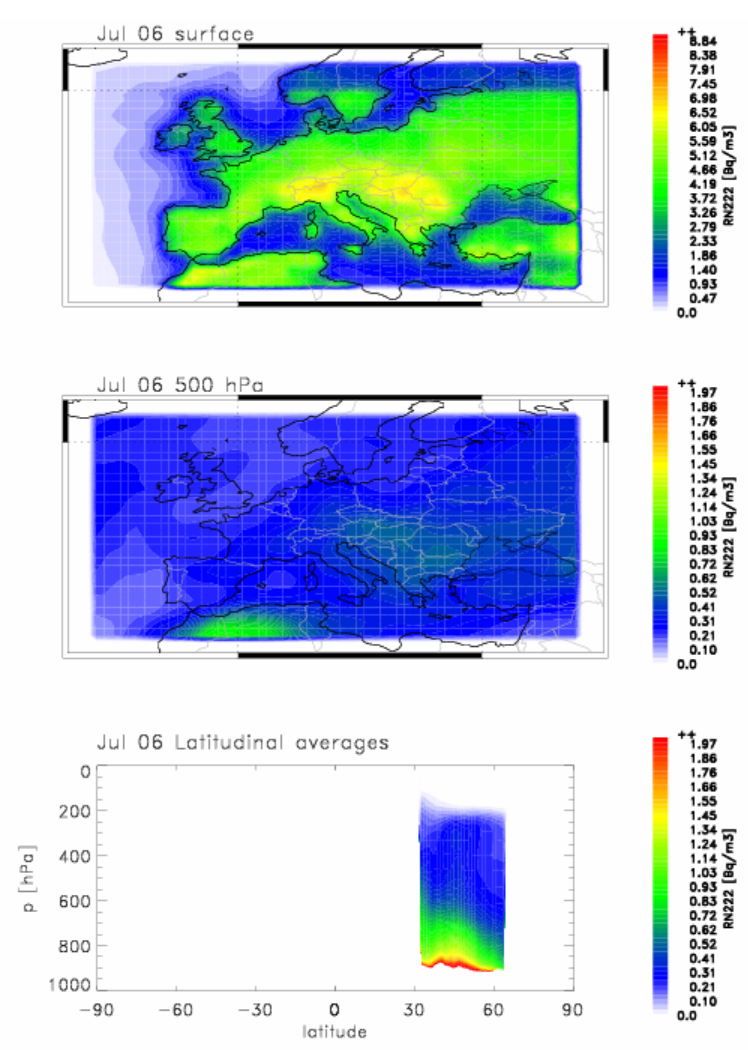


From standard inventory

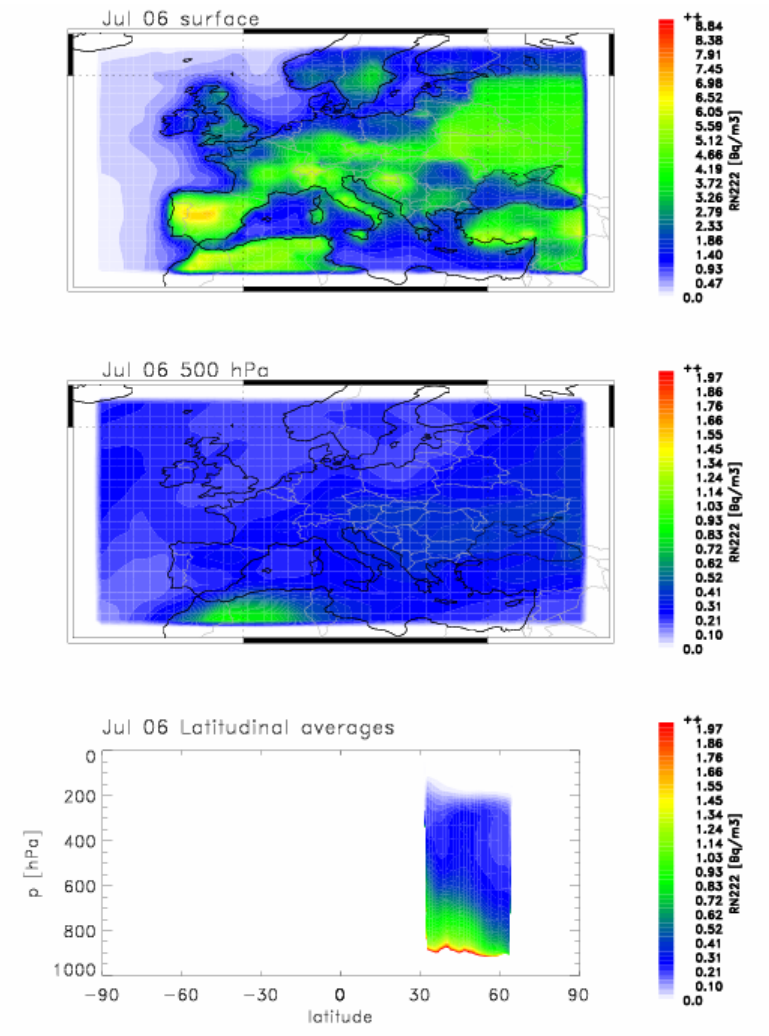


From Basel inventory

TM5: different RN 222 inventories



From standard inventory



From Basel inventory

Conclusions:

- 1. Vertical diffusion parameterization:
Corrected bug in diffusion sub. by WP produces
major differences in surface concentrations**
- 2. Comparisons between TM5 v25 versus v34
vertical layers: differences to be evaluated in a
more quantitative way.
Discrepancies for surface stations**
- 3. First results of simulations based on the use of
different ^{222}RN inventories: conclusions still to be
reached yet.**
 - quantitative analyses**
 - more observations are needed**
 - intercalibrations of observations**